PLAN No 733
FOR THE IMPROVEMENT
OF

CENTRAL AVENUE

BETWEEN

MT VERNON AVENUE & A.T. & S.F. Right of Way

IN THE

CITY of SAN BERNARDINO

February 15 1925

C.E. Johnson.
City Engineer.

Scale 1"=40'

FILED
City Engineer

DETAIL of CURB
Scale 1"=1'

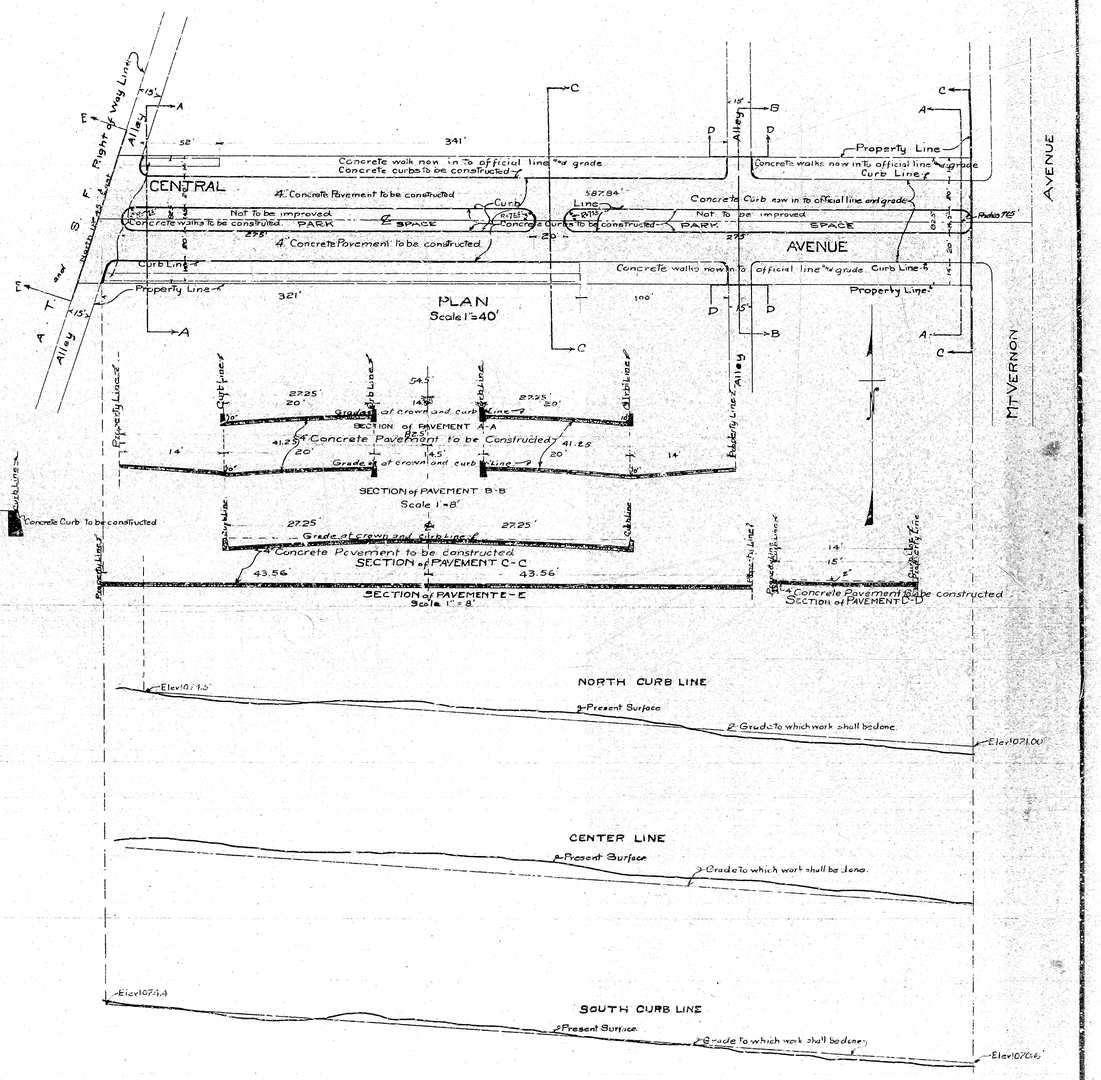

LEGEND

" means inch or inches.
' means foot or feet.
Elev. means elevation.
A.T.&S.F. means Atchison. Topeka & Santa Fe.
N on arrow means North.
Concrete Pavement to be constructed shown thus [ ] in section thus.
Concrete Curb to be constructed shown thus [ ] in section thus.
Concrete walks to be constructed shown thus [ ] in section thus.
No means number.
℄ means center line.

All elevations in red ink are in feet and above a plane which is 1045.83' below the City Bench Mark established by ordinance 383 of the City of San Bernardino California.

PROFILE

Black lines show present surface.
Red lines show grade to which work shall be done.
Scale { Horizontal 1"=40'
Vertical 1"=4'

Title of Central Avenue to City of San Bernardino is by dedication as a part of Murray and Paynes Subdivision as at Page 27 Book No. 4 of Maps. Records of San Bernardino County California.

Grade of Central Avenue established July 22 1912 Ordinance No 486

Plan adopted April 20, 1925.

PLAN No 733
FOR THE IMPROVEMENT
OF

CENTRAL AVENUE

BETWEEN

MT VERNON AVENUE & A.T. & S.F. Right of Way

IN THE

CITY of SAN BERNARDINO

February 15 1925

C.E. Johnson.
City Engineer.

Scale 1"=40'

FILED
City Engineer

DETAIL of CURB
Scale 1"=1'

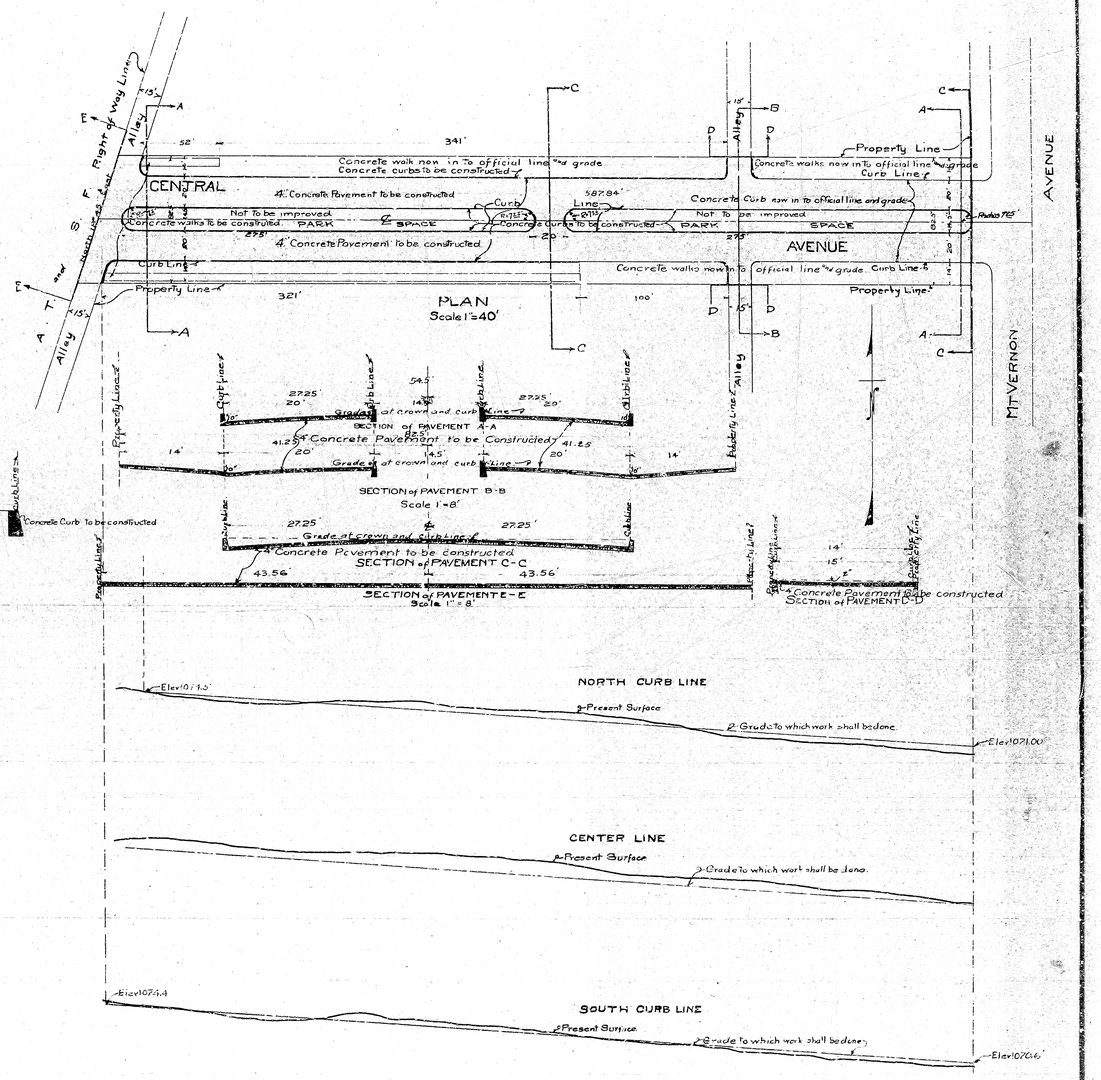

LEGEND

" means inch or inches.
' means foot or feet.
Elev. means elevation.
A.T.&S.F. means Atchison. Topeka & Santa Fe.
N on arrow means North.
Concrete Pavement to be constructed shown thus [ ] in section thus.
Concrete Curb to be constructed shown thus [ ] in section thus.
Concrete walks to be constructed shown thus [ ] in section thus.
No means number.
℄ means center line.

All elevations in red ink are in feet and above a plane which is 1045.83' below the City Bench Mark established by ordinance 383 of the City of San Bernardino California.

PROFILE

Black lines show present surface.
Red lines show grade to which work shall be done.
Scale { Horizontal 1"=40'
Vertical 1"=4'

Title of Central Avenue to City of San Bernardino is by dedication as a part of Murray and Paynes Subdivision as at Page 27 Book No. 4 of Maps. Records of San Bernardino County California.

Grade of Central Avenue established July 22 1912 Ordinance No 486

Plan adopted April 20, 1925.

PLAN No 733
FOR THE IMPROVEMENT
OF

CENTRAL AVENUE

BETWEEN

MT VERNON AVENUE & A.T. & S.F. Right of Way

IN THE

CITY of SAN BERNARDINO

February 15 1925

C.E. Johnson.
City Engineer.

Scale 1"=40'

FILED
City Engineer

DETAIL of CURB
Scale 1"=1'

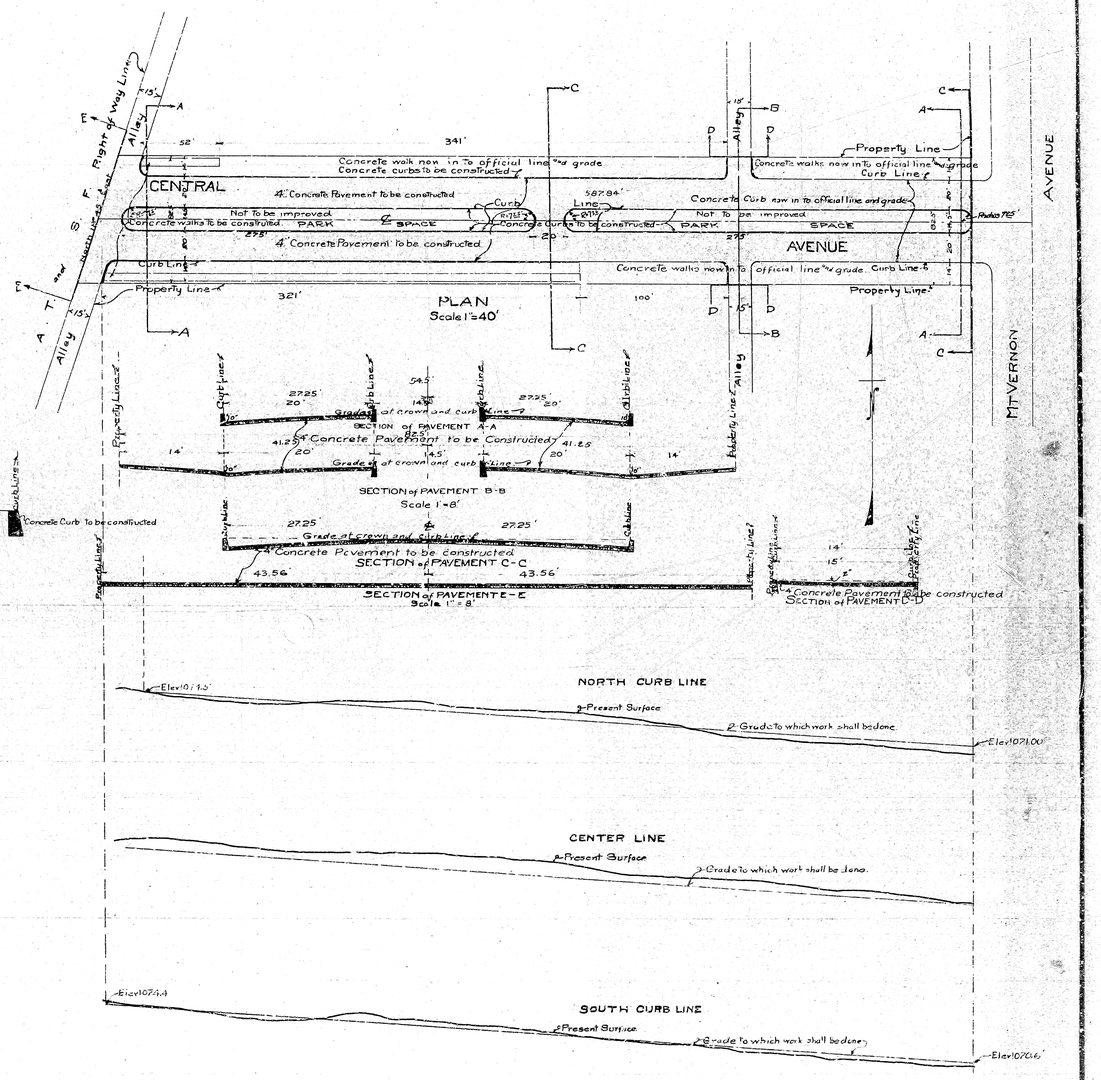

LEGEND

" means inch or inches.
' means foot or feet.
Elev. means elevation.
A.T.&S.F. means Atchison. Topeka & Santa Fe.
N on arrow means North.
Concrete Pavement to be constructed shown thus [ ] in section thus.
Concrete Curb to be constructed shown thus [ ] in section thus.
Concrete walks to be constructed shown thus [ ] in section thus.
No means number.
℄ means center line.

All elevations in red ink are in feet and above a plane which is 1045.83' below the City Bench Mark established by ordinance 383 of the City of San Bernardino California.

PROFILE

Black lines show present surface.
Red lines show grade to which work shall be done.
Scale { Horizontal 1"=40'
Vertical 1"=4'

Title of Central Avenue to City of San Bernardino is by dedication as a part of Murray and Paynes Subdivision as at Page 27 Book No. 4 of Maps. Records of San Bernardino County California.

Grade of Central Avenue established July 22 1912 Ordinance No 486

Plan adopted April 20, 1925.